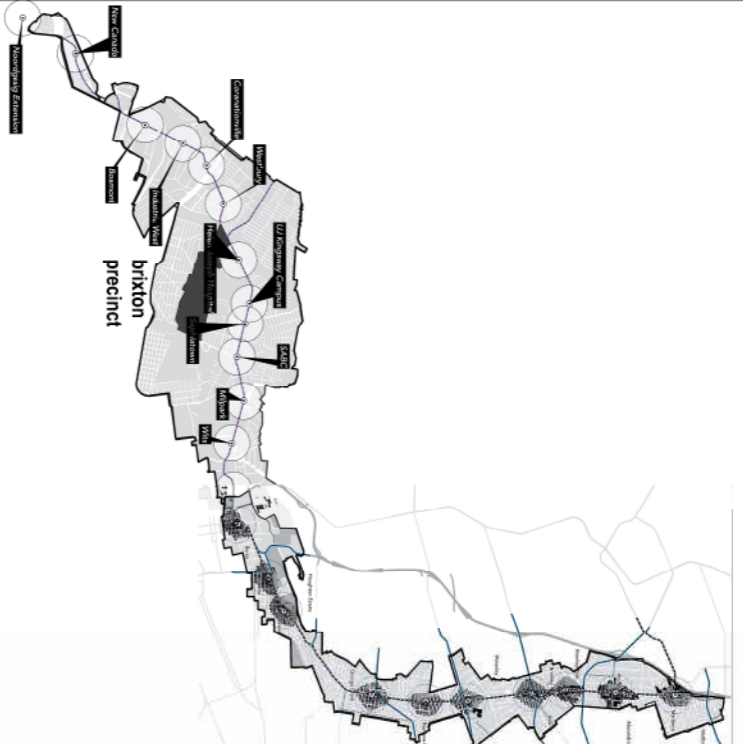
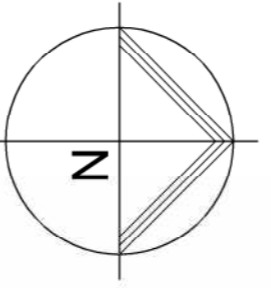


LOCALITY:
Brixton Precinct within the Empire-Perth Development Corridor



EMPIRE-PERTH DEVELOPMENT CORRIDOR
not to scale



- LEGEND:**
- precinct boundary
 - precinct boundary
 - minor roads & stands
 - heritage - commercial
 - heritage - institutional
 - heritage - residential
 - heritage - religious
 - heritage - "Grade 2" site
 - historical cluster
 - boundary
 - park
 - heritage - street scopes
 - heritage - tree scopes
 - heritage - structures
 - CDF medium/high proposed density
 - CDF medium proposed density
 - CDF low-medium proposed density
 - CDF low-medium proposed density
 - important route

REVISIONS:


No.	Date	Revision Description	BY

PROJECT:
CORRIDORS OF FREEDOM - HERITAGE IMPORTANT SITES IN THE BRIXTON PRECINCT ON THE EMPIRE-PERTH DEVELOPMENT CORRIDOR

DRAWING:
MAP

DRAWN	DATE	SCALE	PLAN. NO.	REV. NO.
PHS	27/04/16	as shown	001/...	5
PLACE	Brixton precinct	CLIENT	COJ, JDA	SDP No. ...

tsica heritage consultants



BRIXTON PRECINCT
scale - 1:5000

