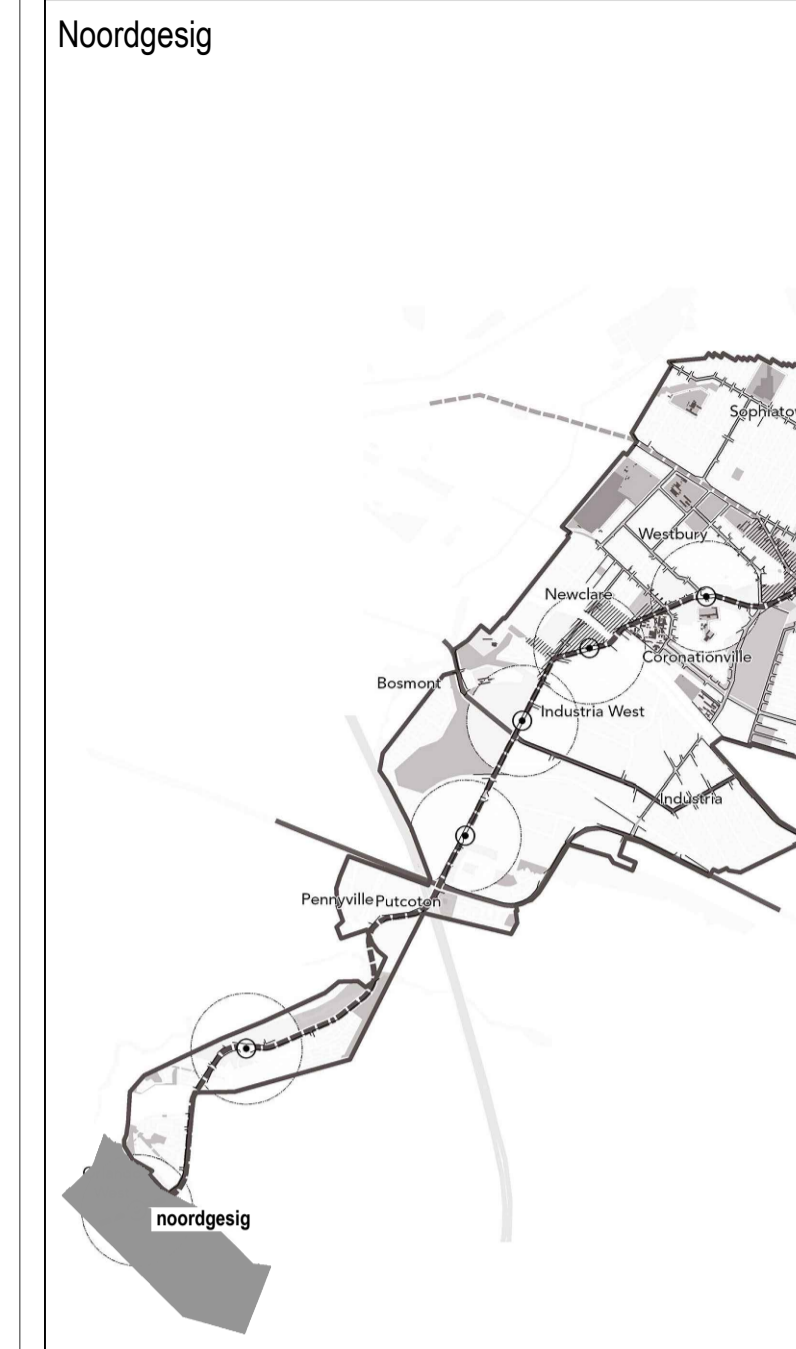
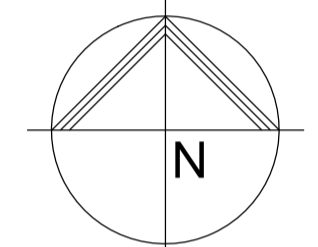




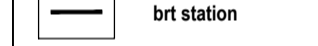


LOCALITY:



LOCATION OF NOORDGESIG
not to scale



LEGEND:

-  precinct boundary
-  precinct underlay
-  major road
-  brt station
-  minor roads & stands
-  heritage - commercial
-  heritage - religious
-  heritage - institutional
-  heritage - residential - associated with historically important people
-  heritage - residential - building typologies
-  sporting facilities
-  park
-  heritage - street scape
-  heritage - structures

REVISIONS:

No.	Date	Revision Description	By
4	27-06-2016	Updated erf numbers	JLR
3	07-06-2016	Heritage Report -	JLR
2	22-03-2016	Heritage Report	JLR
1		For Discussion	JLR

PROJECT:

NOORDGESIG SOCIAL CLUSTER PROJECT - HERITAGE MAP - IMPORTANT IDENTIFIED SITES IN NOORDGESIG with IYER referenced development map

DRAWING:

HERITAGE MAP

DRAWN	DATE	SCALE	PLAN. No.	REV. No.
JLR	27/06/16	as shown	001/...	4
	PLACE	CLIENT	TYPE	SDP No.
	noordgesig	COJ; JDA		...

tsica heritage consultants

